




VIRGINIA
HISTORIC LANDMARKS COMMISSION
SURVEY FORM

File no. 104-72A
Negative no(s). 17(5057)


Historic name		Common name CITY FISH MARKET	
County/Town/City AUBEMARLE/CHARLOTTESVILLE			
Street address or route number 108 SECOND ST. N.W.			
USGS Quad CHARLOTTESVILLE WEST		Date or period	
Original owner		Architect/builder/craftsmen	
Original use COMMERCIAL			
Present owner		Source of name	
Present owner address		Source of date	
		Stories	
Present use		Foundation and wall const'n	
Acreage		Roof type	
State condition of structure and environs DETERIORATED			
State potential threats to structure			
Note any archaeological interest			
Should be investigated for possible register potential? yes ___ no <input checked="" type="checkbox"/>			
Architectural description (Note significant features of plan, structural system and interior and exterior decoration, taking care to point out aspects not visible or clear from photographs. Explain nature and period of all alterations and additions. List any outbuildings and their approximate ages, cemeteries, etc.) BRICK (7/8 AMERICAN BOND, PAINTED WHITE). 1 STORY. LOW PITCHED ROOF. 6 BAYS. COMMERCIAL VERNACULAR. CA. 1870. 2 BAYS INFILLED WITH GLASS BLOCK CA. 1935. STEPPED PARAPET.			
Interior inspected?			
Historical significance (Chain of title; individuals, families, events, etc., associated with the property.)			
			

Sources and bibliography
Published sources (Books, articles, etc., with bibliographic data.)


Primary sources (Manuscript documentary or graphic materials; give location.)

Names and addresses of persons interviewed

Plan (Indicate locations of rooms, doorways, windows, alterations, etc.)



Site plan (Locate and identify outbuildings, dependencies and significant topographical features.)



Name, address and title of recorder

Date

ROBERT P. BRENNAN UNIV. OF VA. SCHOOL OF ARCH.

3.80.